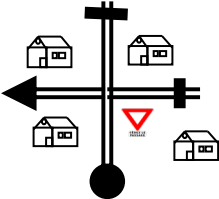
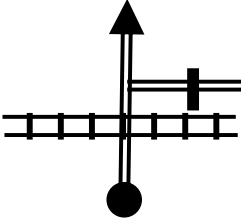

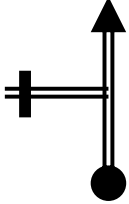
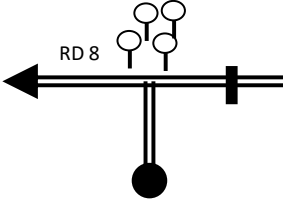
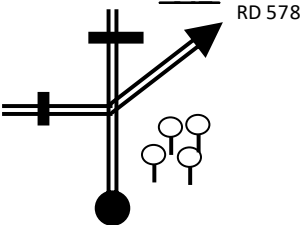
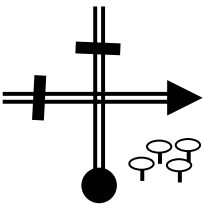
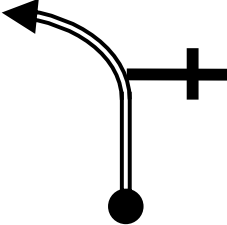
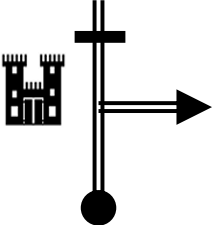
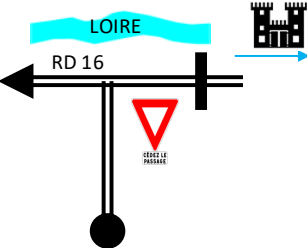

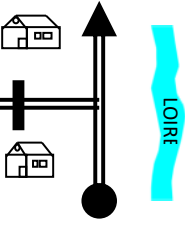


# MISE A JOUR RB 11 :

23-mai-23

KM		Tracé	informations
<b>4,42</b>			<b>CIVRAY de TOURAINE</b> BLÉREÉ
4	6,03		N47°20,444' E00°59,395'
<b>0,37</b>			
5	6,40		N47°20,245' E00°59,403'
<b>0,52</b>			
6	6,92		N47°19,965' E00°59,497'
<b>1,83</b>			
127	106,89		N47°11,550' E00°33,610'
<b>1,15</b>			NEUIL
128	108,04		N47°10,495' E00°33,401'
<b>1,90</b>			
129	109,94		N47°10,514' E00°32,072'

<p><b>1,27</b></p>		
<p>130</p>	<p><b>111,21</b></p>	<p>N47°11,129' E00°32,295'</p>
<p><b>0,29</b></p>		<p><b>Milly</b></p>
<p>182</p>	<p><b>140,92</b></p>	<p>N47°17,040' E00°20,262'</p>
<p><b>0,20</b></p>		<p>8km à droite, château de Langeais (hors RB)</p>  <p>page XX</p>
<p>183</p>	<p><b>141,12</b></p>	<p>N47°17,133' E00°20,195'</p>
<p><b>0,48</b></p>		<p>TDSRP</p> <p><b>L'AIREAU des HERPINS</b></p>
<p>184</p>	<p><b>141,60</b></p>	<p>N47°16,955' E00°19,927'</p>