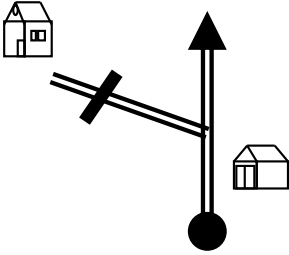
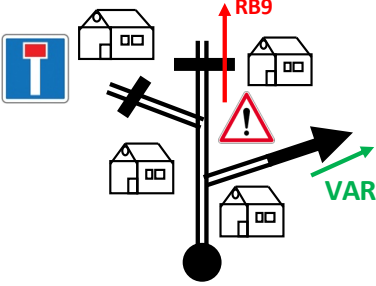
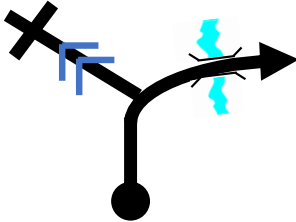
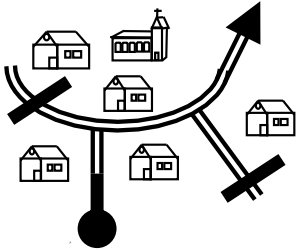
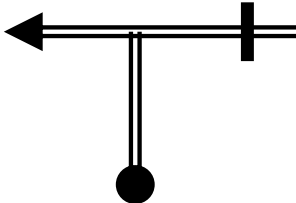
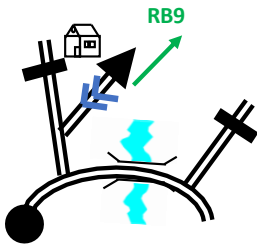


KM		Tracé	informations
	<b>0,64</b>		<b>Chassagnade</b>
28	<b>27,92</b>		N45°22,617' E01°49,212'
	<b>0,74</b>		<b>Bans</b>
29	<b>28,66</b>		N45°22,223' E01°49,207'
	<b>1,11</b>		
29.1	<b>29,77</b>		N45°22,007' E01°48,621'
	<b>1,47</b>		<b>ORLIAC de BAR</b>
29.2	<b>31,24</b>		N45°21,610' E01°48,095'
	<b>0,63</b>		TDSRP
29.3	<b>31,87</b>		N45°21,615' E01°47,813'
	<b>2,73</b>		Le Moulin de Bar Descente sur route étroite se transforme en piste TDSPP
32	<b>34,60</b>		N45°20,296' E01°47,533'