

## **RB5 Entre Loire et Cher, La charité sur Loire –**

### **Chenonceau MISE à JOUR JUILLET 2021**

Voici les dernières mises à jour sur le RB 5.

Vignette 13 lire 2,98 Kms,

V30 lire 1,69 kms

V82 lire 2,20 kms

V 86 Lire SSW et pas SSE,

V109 lire 0,53 km

Entre les vignettes 154 et 168 des chemins ont disparu. Le nouveau tracé est reporté ci-dessous.

V171 lire 1,35 kms,

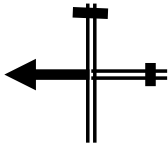
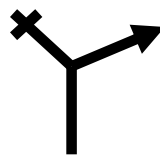
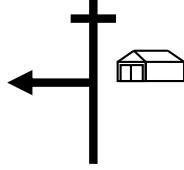
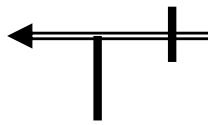
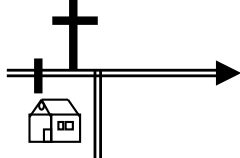
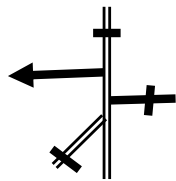
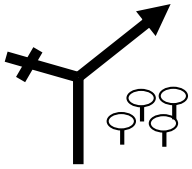
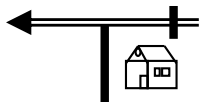
V216 lire 0,35 km,

V 256 le carrefour n'existe pas !

V257 lire 0,87 km,

V258 lire 0;84 km,

V259 lire 1,22 kms.

| N°  | KM. T.        | KM. P.      | Tracé   | information | GPS                        |
|-----|---------------|-------------|---|-------------|----------------------------|
| 152 | <b>141,80</b> | <i>0,35</i> |    |             | N47°15,306<br>E 01°45,485' |
| 153 | <b>142,08</b> | <i>0,28</i> |    |             |                            |
| 154 | <b>142,43</b> | <i>0,35</i> |    |             |                            |
| 155 | <b>142,86</b> | <i>0,43</i> |   | TDSRP       |                            |
| 156 | <b>143,19</b> | <i>0,33</i> |  | Les Huets   | N47°14,858<br>E 01°45,000' |
| 157 | <b>144,59</b> | <i>1,40</i> |  |             | N47°14,993<br>E 01°43,920' |
| 158 | <b>145,31</b> | <i>0,72</i> |  | TDSPP       | N47°14,687<br>E 01°43,738' |
| 159 | <b>145,59</b> | <i>0,28</i> |  |             | N47°14,556<br>E 01°43,461' |

| N°  | KM. T. | KM. P. | Tracé | information   | GPS                       |
|-----|--------|--------|-------|---------------|---------------------------|
| 160 | 146,17 | 0,58   |       | TDSRP         | N47°14,293<br>E 01°43,709 |
| 161 | 146,32 | 0,15   |       |               |                           |
| 162 | 147,62 | 1,30   |       |               | N47°14,289<br>E 01°42,683 |
| 163 | 148,50 | 0,88   |       |               | N47°14,414<br>E 01°42,060 |
| 164 | 150,10 | 1,60   |       |               | N47°14,069<br>E 01°41,175 |
| 168 | 150,68 | 0,58   |       |               | N47°13,728<br>E 01°41,371 |
| 169 | 151,83 | 1,15   |       | SEMBLECAY<br> | N47°13,191<br>E 01°40,964 |
| 170 | 152,33 | 0,50   |       | VILLETRAY     |                           |